


DATA DRIVEN APPROACHES TO CRIME AND TRAFFIC SAFETY




WHAT IS DATA DRIVEN APPROACHES TO CRIME AND TRAFFIC SAFETY?

DDACTS

TEMPORAL ANALYSIS



SPATIAL ANALYSIS



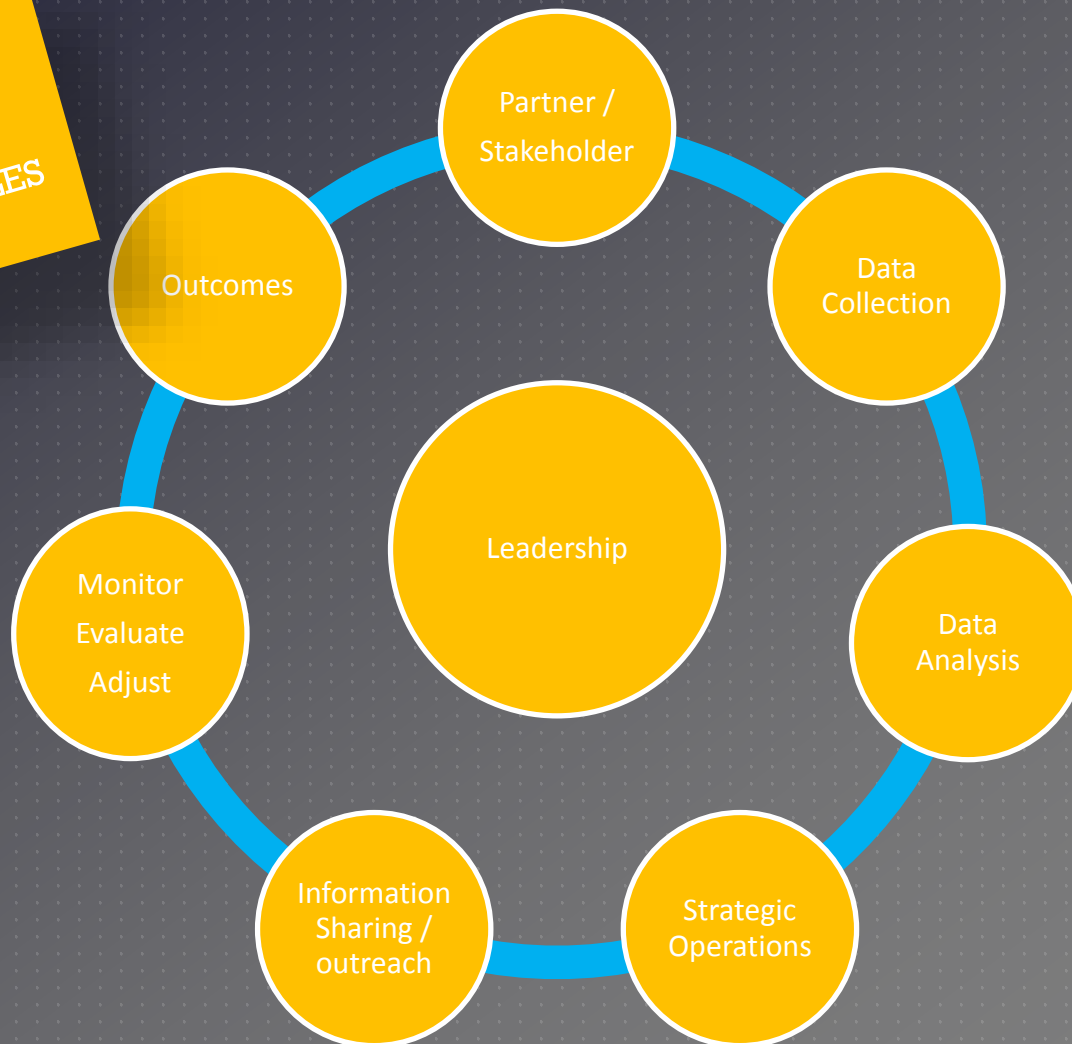
HIGHLY VISIBLE TRAFFIC
ENFORCEMENT =
CONTACTS *NOT*
CITATIONS

MOST CRIMES
INVOLVE THE USE OF
A MOTOR VEHICLE

DATA DRIVEN APPROACHES TO CRIME AND TRAFFIC SAFETY

SEVEN GUIDING PRINCIPLES

AGENCIES FIND
SUCCESS WHEN
FOLLOWING
THESE PRINCIPLES



Improve Quality of Life

90% of Novi residents believe their quality of life is 'Excellent'

Based on Objective Data Analysis

Using data to drive decision making

Location Based Vs Person Based

Where *not* Who



Timely & Accurate Data

Weekly COMPSTAT meetings

Increased Perceived Risk of Apprehension

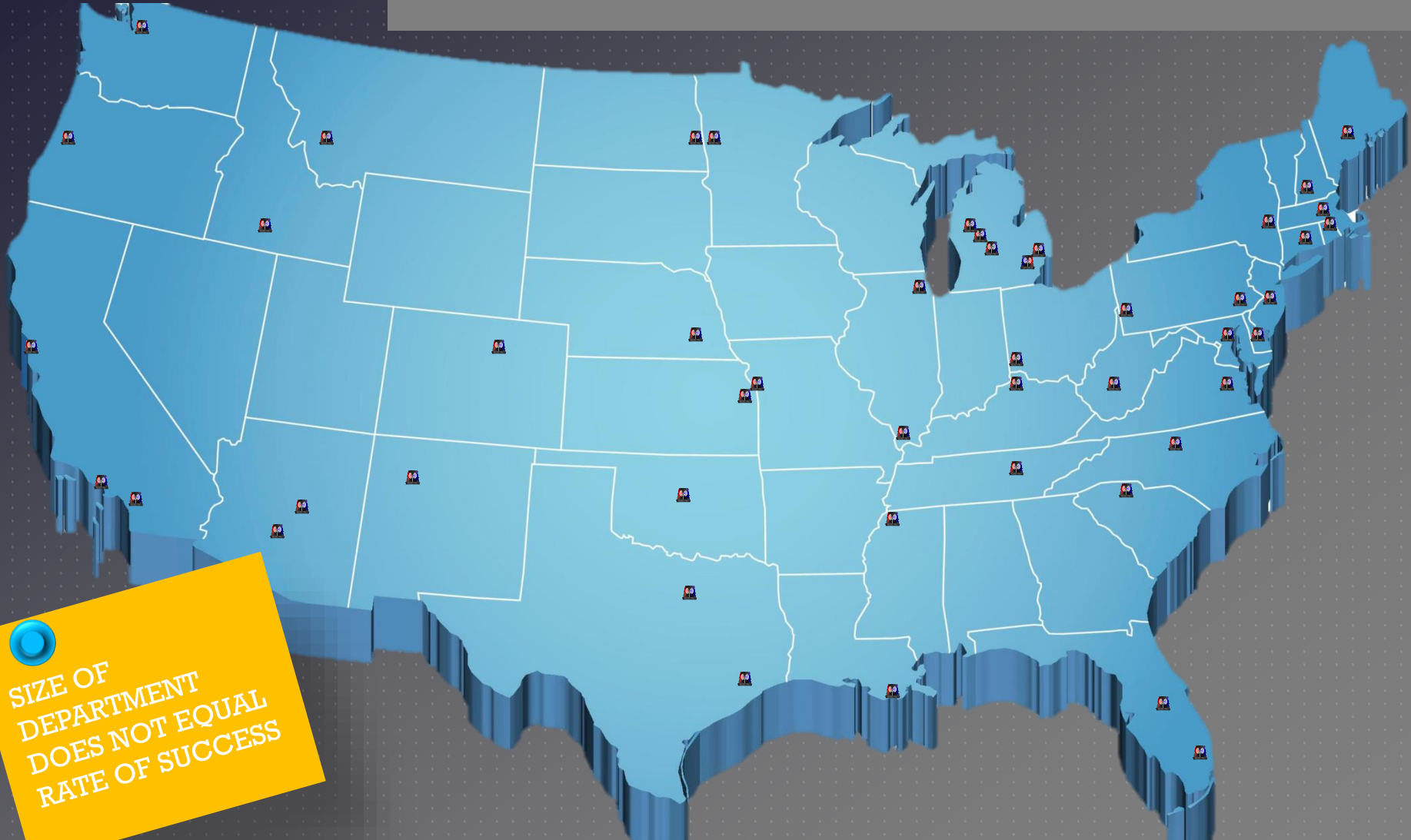
High visibility deters criminals

Efficient Deployment of Limited Resources

Random Patrol= Random Results

DDACTS SUCCESS STORIES

OVER 600 AGENCIES UTILIZING DDACTS



SIZE OF
DEPARTMENT
DOES NOT EQUAL
RATE OF SUCCESS

DDACTS SUPPORTERS


NATIONAL SUPPORT FOR DDACTS

National Institute
of Justice

Federal Highway
Administration

U.S. Department of Justice

National Highway Traffic
Safety Administration



DDACTS SUPPORTERS


LOCAL SUPPORT FOR DDACTS

NOVI CITY
COUNCIL

NOVI DPS


NOVI FIRE
DEPARTMENT

LOCAL MEDIA




HOW DOES IT ALL WORK?

TEMPORAL ANALYSIS vs SPATIAL ANALYSIS



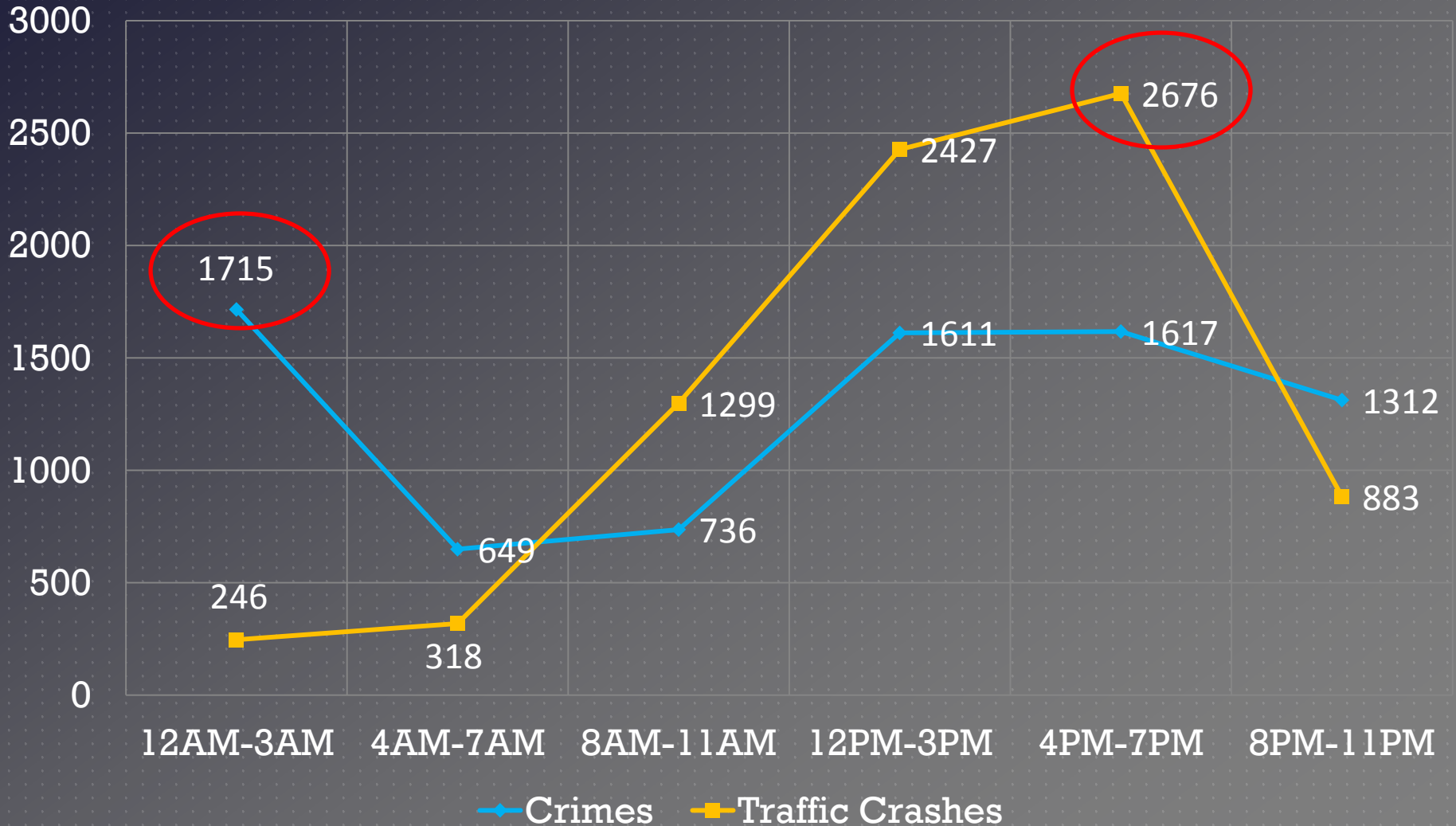
- IDENTIFY HOT SPOTS WITHIN THE CITY OF NOVI
- DEPLOY DEPARTMENT RESOURCES TO THESE AREAS

- USE DATA FROM CLEMIS TO ANALYZE WHERE OUR CRIMES AND TRAFFIC CRASHES ARE OCCURRING THE MOST
- DETERMINE A TIMEFRAME FOR WHEN THEY ARE HAPPENING



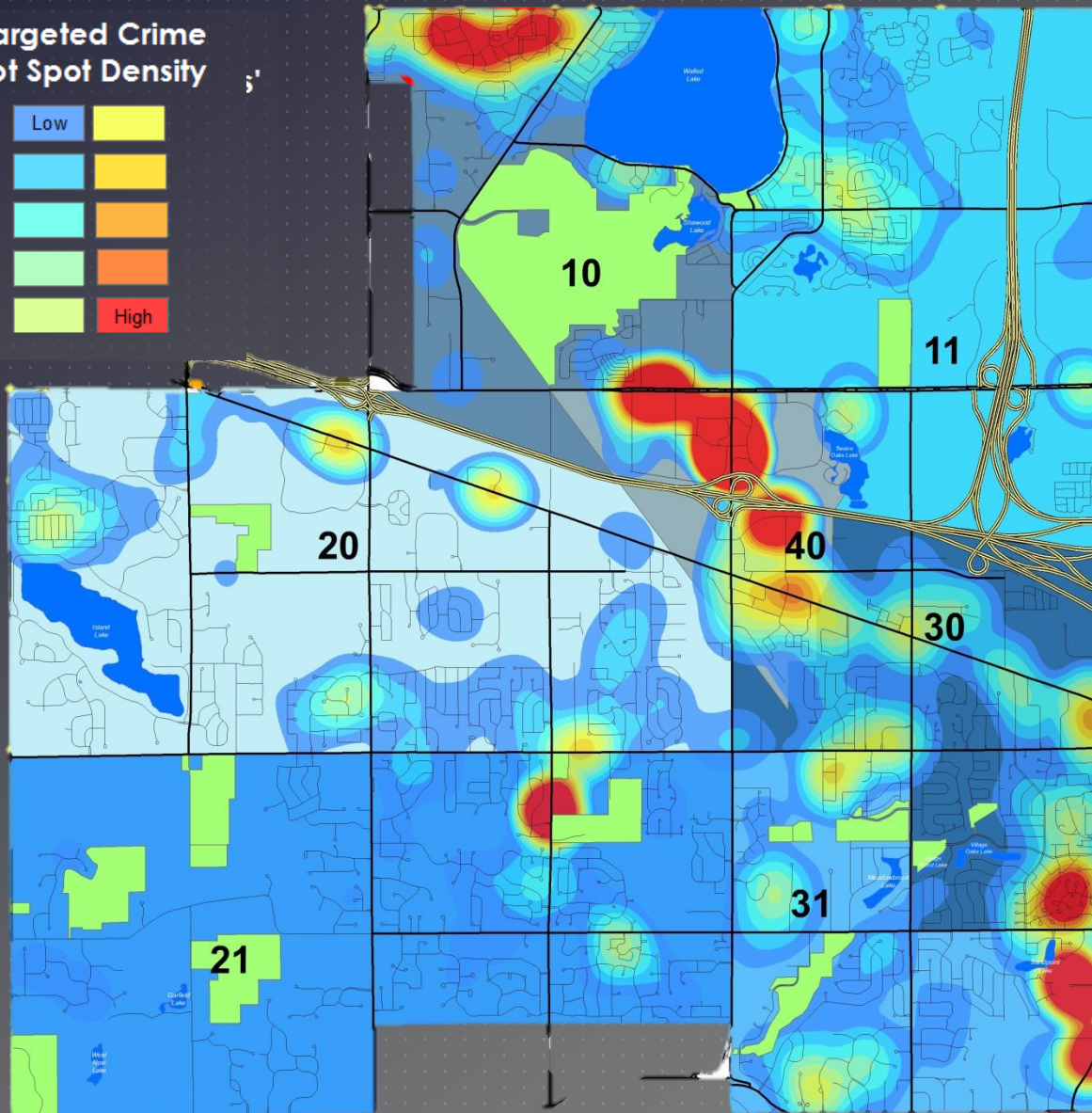
CITY OF NOVI

PART A CRIMES & TRAFFIC CRASHES JANUARY 1, 2010 – DECEMBER 31, 2012.

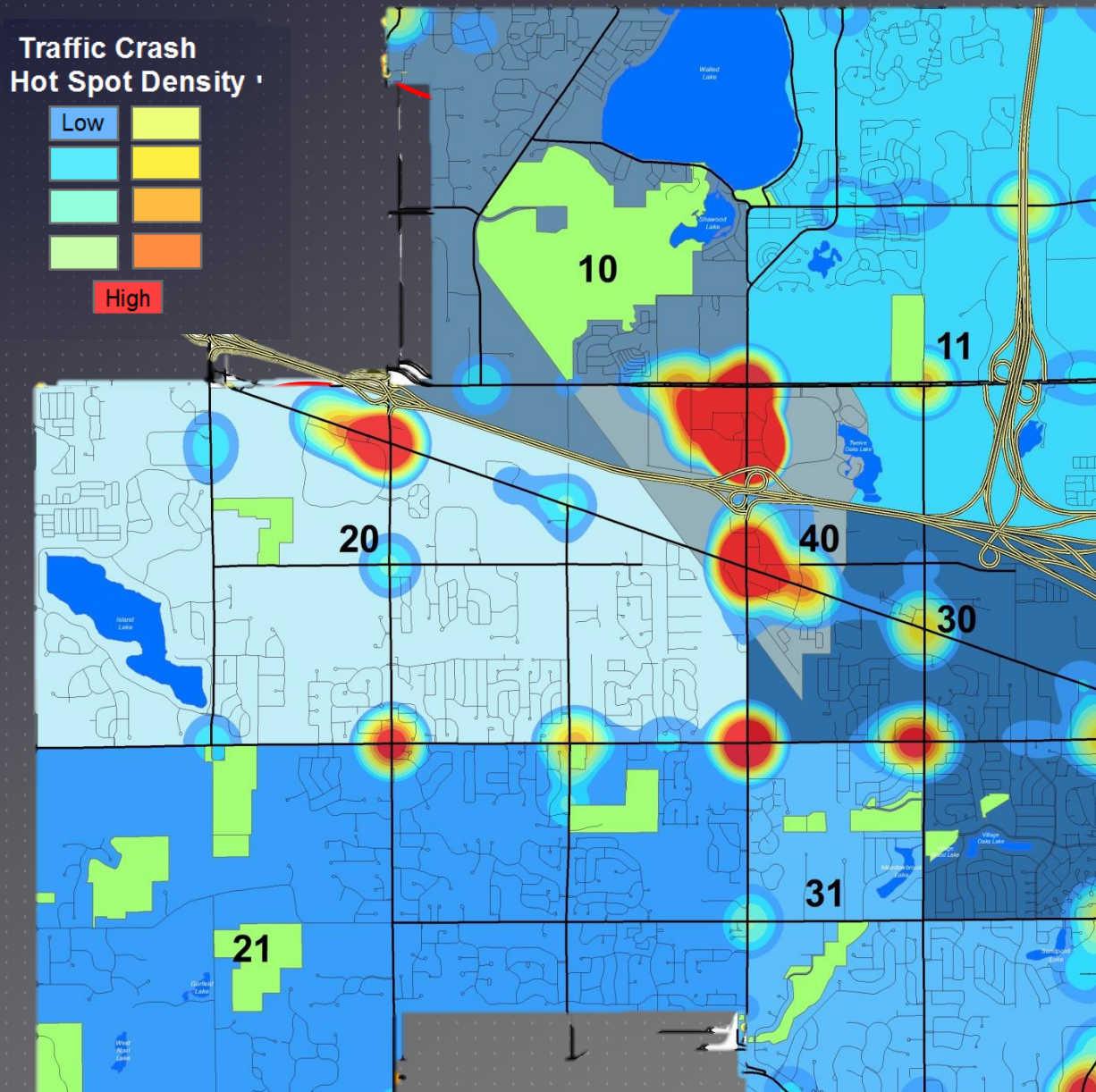


TARGETED CRIMES: JANUARY 1, 2010 - DECEMBER 31, 2012

Ta
Targeted Crime
Hot Spot Density



TRAFFIC CRASHES: JANUARY 1, 2010 - DECEMBER 31, 2012



IDENTIFYING DDACTS ZONES

WHERE & WHEN

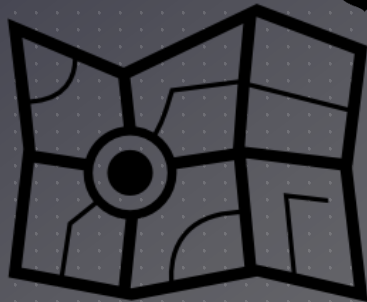
- Began with one zone to garner full support/buy-in from within the police department.
- First identified zone(s):
 - Crime: Haggerty & Nine Mile
 - Targeting residential area at this location for specific crimes
 - Temporal Analysis: **Tuesday – Thursday – 12A-3A**
 - Traffic Crashes: Haggerty & Eight Mile
 - Targeting major thoroughfares/intersection at this location for traffic related violations
 - Temporal Analysis: **Monday – Friday – 4P-6P**
- Second identified zone:
 - Crime: Beck & Pontiac Trail
 - Targeting multiple residential areas at this location for specific crimes
 - Temporal Analysis: **Friday - Monday – 12A-3A**
 - Traffic Crashes: Beck & Pontiac Trail
 - Targeting major thoroughfares/intersection at this location for traffic related violations
 - Temporal Analysis: **Monday – Friday – 2P – 5P**

BY THE NUMBERS



2

TARGETED LOCATIONS PATROLLED



ZONES IDENTIFIED WITHIN
CITY OF NOVI

3

4

TARGETED LOCATIONS



BY THE NUMBERS

ZONE 1: HAGGERTY & NINE MILE

72

WEEKS
PATROLLED IN
THIS ZONE



CITATIONS
WRITTEN IN
THIS ZONE

83
22



70³

ARRESTS MADE
IN THIS ZONE

68%

REDUCTION IN TARGETED CRIMES

MILES TRAVELED
IN THE ZONE

15,651
3,483



POLICE CONTACTS

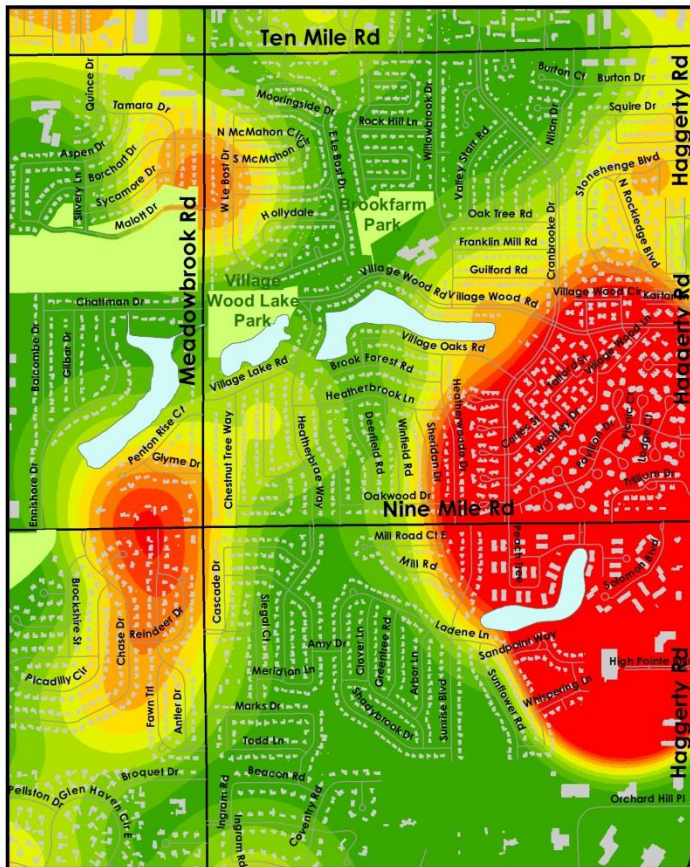
561
123



ILLUSTRATING SUCCESS FROM DDACTS ENFORCEMENT

SEVEN MONTH COMPARISON

PRE DDACTS ENFORCEMENT

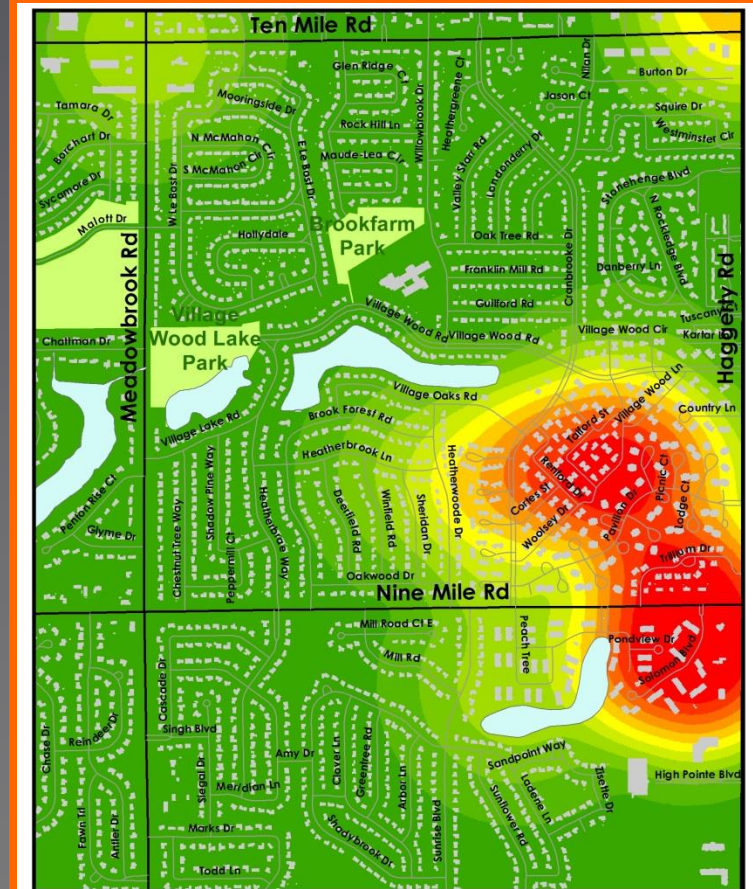


Map Legend

Targeted Crime Hot Spot Density



DDACTS ENFORCEMENT



BY THE NUMBERS

ZONE 2: HAGGERTY & EIGHT MILE

65

WEEKS
PATROLLED IN
THIS ZONE



38

CITATIONS
WRITTEN IN
THIS ZONE

278

HOURS SPENT
IN THIS ZONE

100



402

41%

REDUCTION IN TRAFFIC CRASHES

MILES TRAVELED
IN THE ZONE

3,032⁴⁴⁰

109

POLICE CONTACTS

666



BY THE NUMBERS

ZONE 3: BECK RD & PONTIAC TRL

46

WEEKS
PATROLLED IN
THIS ZONE



100
CITATIONS
WRITTEN IN
THIS ZONE

6

3

60



ARRESTS MADE
IN THIS ZONE

51%

REDUCTION IN TARGETED CRIMES



MILES TRAVELED
IN THE ZONE

5,616

687

111490

POLICE CONTACTS



BY THE NUMBERS

ZONE 4: BECK RD & PONTIAC TRL

46

WEEKS
PATROLLED IN
THIS ZONE



18 458

CITATIONS
WRITTEN IN
THIS ZONE

HOURS SPENT
IN THIS ZONE

146



733

70%

REDUCTION IN TRAFFIC CRASHES

63



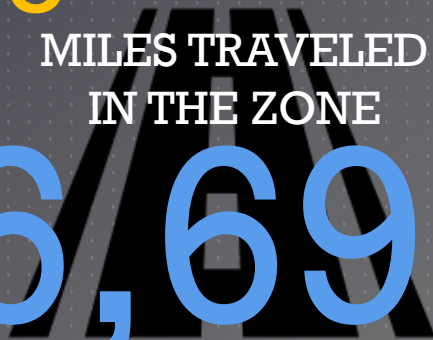
1,335

POLICE CONTACTS

905

MILES TRAVELED
IN THE ZONE


6,697



Software

Programs

THE CRIME
ANALYSTS
TOOL BOX



mobile
DASHBOARD

CLEMIS
CLEAR

CRIMEVIEW™ | *Dashboard*


PreCise™

MOBILE RESOURCE MANAGEMENT



ESRI

ArcGIS®

DATA DRIVEN DECISION MAKING

RANDOM PATROL = RANDOM RESULTS




THINK OUTSIDE
THE BOX

LONG TERM
PHILOSOPHY
CHANGE



CRIME
FIGHTING
NEEDS TO BE
INTENTIONAL



DEVELOP AN
ACTION PLAN

“If you always do what you’ve always done, you’ll always get what you’ve always got.”

DATA DRIVEN APPROACHES TO CRIME AND TRAFFIC SAFETY

QUESTIONS?



ASSISTANT
CHIEF
JERROD
HART

JHART@CITYOFNOVI.ORG

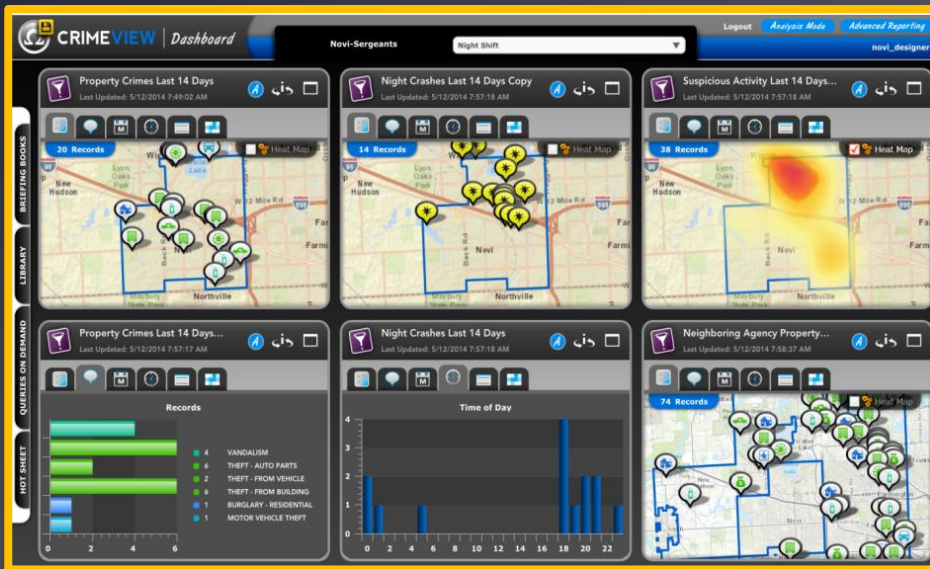
PUBLIC
SAFETY
ANALYST
JASON PORTER

JPORTER@CITYOFNOVI.ORG

OMEGA'S CRIMEVIEW DASHBOARD

INTERACTIVE CRIME MAPPING SOFTWARE

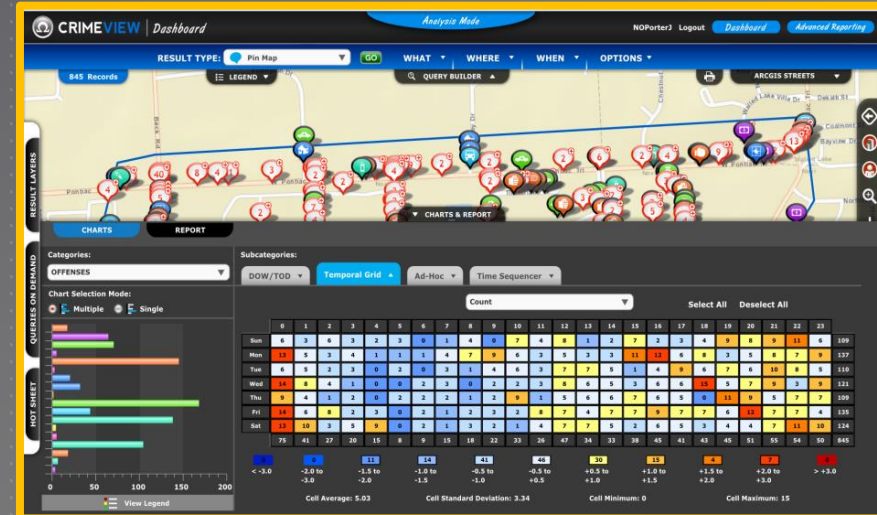
CRIMEVIEW WIDGETS



- Organizes complex data from multiple databases into visualizations.
- Customize dashboard widgets based on geography, crime type, or policing unit.
- Analyze emerging crime trends through exclusive Briefing Books or Widgets.

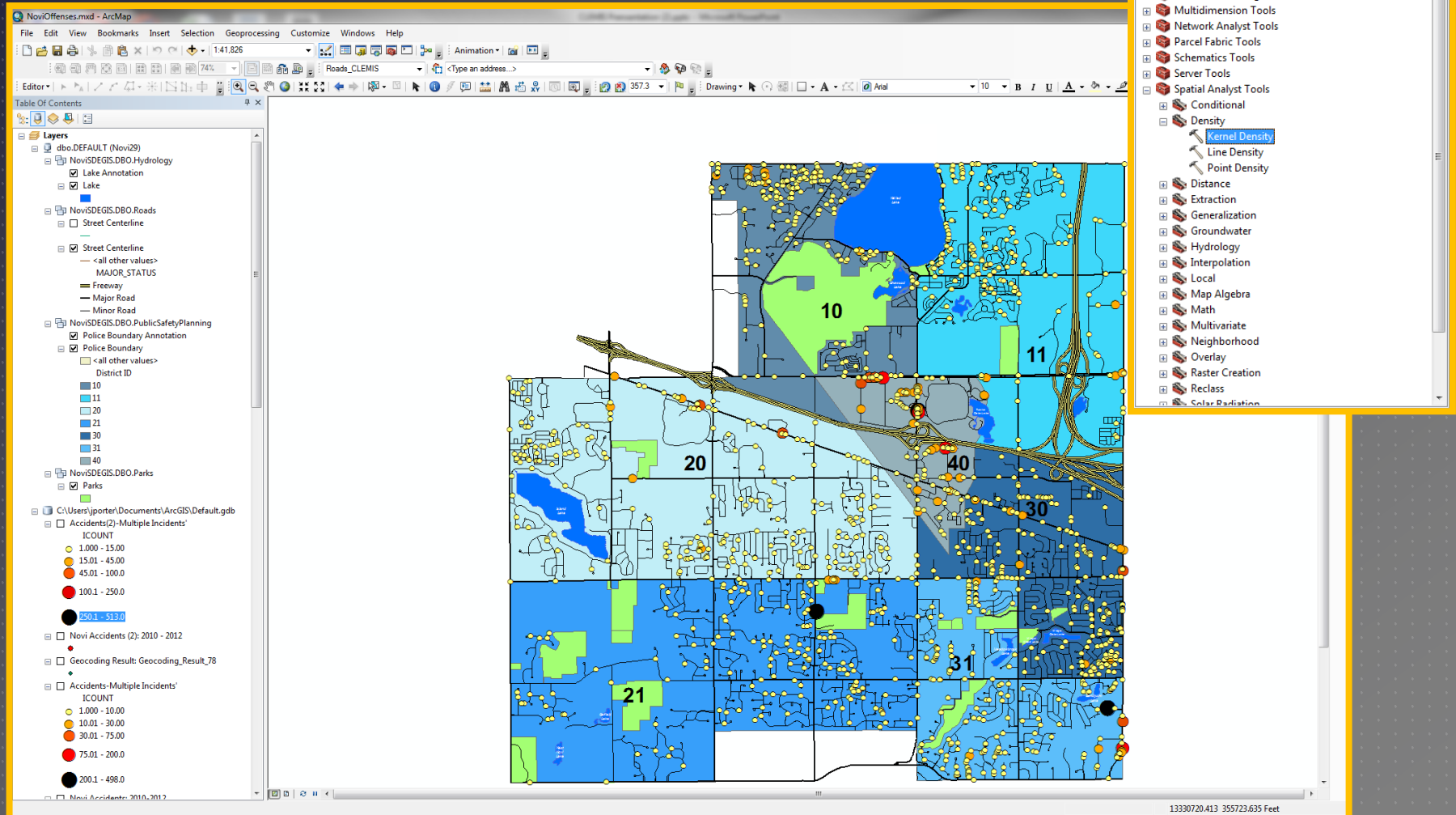
- DDACTS zones can be monitored on a daily basis through CrimeView.
- Used daily at Shift Briefings.
- Provides Command Staff with the tools they need to deploy their resources effectively.

Temporal Analysis



ESRI ARCGIS ARCMAP

CUSTOMIZED CRIME MAPPING



PRECISE AVL TRACKING

WHAT ARE THEY DOING?

- How long were they in the zone?
- Where were they while they were in the zone?
- Did they simply sit in their vehicle?
- Where they proactive with their time?

FORCE America Inc.

Welcome Jason Porter [Log Out](#)

Home Dashboard My Equipment Health Check Admin Help

Dashboard : [My Equipment](#) : [Zone/Route Report](#)

Zone/Route Report for Police

Report Options

Zone Type: States Zones

Zone/Route to Report On:

Assets: All Assets Uncheck All

<input checked="" type="checkbox"/> 253 (Retired)	<input checked="" type="checkbox"/> 266 (Retired)	<input checked="" type="checkbox"/> 273 (Retired)	<input checked="" type="checkbox"/> 853	<input checked="" type="checkbox"/> 861
<input checked="" type="checkbox"/> 260 (Retired)	<input checked="" type="checkbox"/> 267 (Retired)	<input checked="" type="checkbox"/> 274 (Retired)	<input checked="" type="checkbox"/> 854	<input checked="" type="checkbox"/> 862
<input checked="" type="checkbox"/> 261	<input checked="" type="checkbox"/> 268 (Retired)	<input checked="" type="checkbox"/> 275 (Retired)	<input checked="" type="checkbox"/> 855	<input checked="" type="checkbox"/> 863
<input checked="" type="checkbox"/> 262 (Retired)	<input checked="" type="checkbox"/> 269	<input checked="" type="checkbox"/> 276 (Retired)	<input checked="" type="checkbox"/> 856	<input checked="" type="checkbox"/> 864
<input checked="" type="checkbox"/> 263 (Retired)	<input checked="" type="checkbox"/> 270	<input checked="" type="checkbox"/> 277 (Retired)	<input checked="" type="checkbox"/> 857	<input checked="" type="checkbox"/> 866
<input checked="" type="checkbox"/> 264 (Retired)	<input checked="" type="checkbox"/> 271	<input checked="" type="checkbox"/> 851	<input checked="" type="checkbox"/> 860	<input checked="" type="checkbox"/> 867
<input checked="" type="checkbox"/> 265 (Retired)	<input checked="" type="checkbox"/> 272	<input checked="" type="checkbox"/> 852		

Starting Day: 10/28/2014 12:00 AM

Ending Day: 11/02/2014 11:59 PM

Reporting from Tuesday, October 28, 2014 through Monday, November 03, 2014

[Run Report](#)

FORCE America Inc.

Click to view PreCise™ devices and accessories

Multiple Points Clustered: (32)

Date: 10/28/2014 2:50:51 PM - Range: 10/28/2014 2:24:56 PM

Directions: South East (5), North East (12), East (3), North West (1), North (4), South (2), South West (4), West (1)

Speeds: Min: 0 MPH Max: 40 MPH Avg: 12.9 MPH

The Time Zone Reflected is: Eastern Time (US & Canada)

Legend: Pushpins

- Clustered
- Individual
- Controller Event

The Time Zone Reflected is: Eastern Time (US & Canada)

Analyze officer activity within DDACTS zones

CLEMIS CLEAR & MOBILE DASHBOARD

RECORDS MANAGEMENT SOFTWARE

CR No: 140052988-002 Written By: NOBERGTOLDJ (00273) Date: 11/03/2014 04:19 AM

-SUPPLEMENTAL REPORT-

On 11/02/2014 at approximately 0130 hours, I (Ofc. Bergtold) was conducting DDACTS patrol in the area of W Pontiac Trail and Beck Rd. I observed the red Chevrolet Monte Carlo at the speedway gas station on Beck Rd and Pontiac trail. I ran the plate on the vehicle (MI- [REDACTED]). I determined the registered owner [REDACTED] Male 6'04" 157 lbs, of the vehicle was suspended and had multiple warrants out for his arrest. I informed Sgt.

Page 6 of 8

Created On 11/04/2014 09:27 AM

CR No: 140052988



Warren, who was also in the DDACTS zone, of the vehicle.

At approximately 0135 hours, I was conducting a traffic stop on a vehicle at the Speedway Gas Station on Beck Rd and Pontiac Trail. During the stop, I observed a black male, approximately 6'3"-6'5" with dark clothing exit the Speedway Gas Station with a black female. I observed the black male get into the driver's seat of a red Chevrolet Monte Carlo. The female entered the

- Drill down the data for a more detailed look at incidents
- Identify key facts that can link suspects, crime patterns, and officer activity

- Ability to look deeper into DDACTS activity using case reports

est Property Address Incident Alias Narrative User Pref.

entry allowed in these fields. Use "*" for partial lookups.

ria: [Search] [Reset]

Search Area: My Agency My County Network

Search Date: Report Date Occurrence Date

From Date: 10/04/2014 [Clear] [This Month] [Last Month] [Last 3 Months] [Last Yr] [Prev cal yr] [Curr YTD]

To Date: 11/04/2014

CFS No: 140053035 (ex: 03%123 or 100000123 or 10%123)

Incident City: Select City

MICR Group:

- 20000 - ARSON
- 21000 - EXTORTION
- 22001 - BURGLARY - FORCED ENTRY
- 22002 - BURGLARY - ENTRY WITHOUT FORCE (INTENT TO COMMIT)
- 22003 - BURGLARY - UNLAWFUL ENTRY (NO INTENT)
- 22004 - POSSESSION OF BURGLARY TOOLS
- 23001 - LARCENY - POCKETPICKING
- 23002 - LARCENY - PURSESNAATCHING
- 23003 - LARCENY - THEFT FROM BUILDING
- 23004 - LARCENY - THEFT FROM COIN-OPERATED MACHINE/DEVICE

Clear

MICR Class:

- 2404, 2406, 2408, 2411, 2470,
- 2404 - VEHICLE THEFT UDAA
- 2405 - THEFT BY BAILEE - FAIL TO RETURN VEHICLE
- 2406 - POSSESS/RECEIVE STOLEN VEHICLE
- 2407 - LARCENY - STRIP STOLEN VEHICLE
- 2408 - POSSESS/STOLEN VEHICLE
- 2409 - INTERSTATE TRANSPORT OF STOLEN VEHICLE
- 2410 - LARCENY - AIRCRAFT THEFT
- 2411 - MOTOR VEHICLE - UNAUTHORIZED USE
- 2470 - MOTOR VEHICLE FRAUD - OBTAINING MONEY/GOODS, FALSE PRETENSES
- 2471 - MOTOR VEHICLE FRAUD - CONCEALING IDENTITY OF MOTOR VEHICLE

Clear

CLEMIS Code:

- C1235 - CLEMIS GLOBAL - TEST OFFENSE 2
- C2821 - RECOVERED RUNAWAY JUVENILE
- C2822 - LOST / MISSING JUVENILE
- C2825 - JUVENILE - INCORRIGIBILITY
- C2830 - WAYWARD MINOR
- C2832 - MISCELLANEOUS SCHOOL COMPLAINT
- C2833 - TRUANCY - BOYS REPUBLIC
- C2834 - TRUANCY - SARAH FISHER
- C2835 - TRUANCY
- C2837 - TRUANCY - CHILDRENS VILLAGE

Clear